

INTERLOCAL AGREEMENT
by and between
PANOLA COUNTY
and
TEXAS A&M AGRILIFE EXTENSION SERVICE

This Interlocal Agreement (hereafter termed "Agreement") is made pursuant to Chapter 791, Texas Government Code, *Interlocal Cooperation Contract*, and is entered into by and between the **Panola County** (hereafter referred to as "COUNTY"), a county within the State of Texas and **Texas A&M AgriLife Extension Service** (hereafter referred to as "AGRILIFE EXTENSION"), a member of The Texas A&M University System, an agency of the State of Texas. COUNTY and AGRILIFE EXTENSION may be referred to herein individually as "Party" or collectively as the "Parties".

SECTION 1
PURPOSE

- 1.01** In accordance with Senate Bill 1, 85th Regular Legislative Session, 2017, (General Appropriations Act for the 2018-19 Biennium) Article III, page 239, rider 8, funds were appropriated to AGRILIFE EXTENSION for the Feral Hog Abatement Program (the "Program") to implement feral hog abatement technologies. As part of the Program, AGRILIFE EXTENSION shall use a portion of the appropriated funds to fund grants for county feral hog eradication projects in Texas.
- 1.02** AGRILIFE EXTENSION requested grant applications in support of the Program from Texas counties setting forth the County's proposed feral hog abatement eradication project (the "Project"). COUNTY has proposed to complete the Project as set out in the COUNTY's Application including a Description of Activities (collectively "Application") attached hereto as Attachment A and fully incorporated herein by reference.
- 1.03** AGRILIFE EXTENSION desires to have COUNTY complete the Project to accomplish the goals of responding and complying with the Program. Accordingly, AGRILIFE EXTENSION and COUNTY enter into this Agreement as follows:

SECTION 2
TERM

- 2.01** *Fixed Term:* This Agreement commences on October 1, 2018 and will terminate on August 31, 2019, unless extended or cancelled according to sections 2.02 or 2.03 of this Agreement.
- 2.02** *Extension:* Upon written, mutual consent of the Parties, this Agreement may be extended for a maximum of one (1) calendar year, after the date of expiration of the Fixed Term.

- 2.03 *Cancellation:* This Agreement may be cancelled prior to the expiration of the Fixed Term or any Extension Term by either Party, upon thirty (30) calendar days written notice to the other Party, sent to the address indicated in Section 5.01 of this Agreement.

SECTION 3 COUNTY OBLIGATIONS

- 3.01 *Performance:* COUNTY shall implement the feral hog abatement technologies as set out in the Application.
- 3.02 *Subcontractors:* Any delegation by the COUNTY to a subcontractor regarding any duties and responsibilities imposed by this Agreement must be approved in advance by AGRILIFE EXTENSION and shall not relieve the COUNTY of its responsibilities to AGRILIFE EXTENSION for its performance.
- 3.03 *Progress Reports:* COUNTY shall submit to AGRILIFE EXTENSION quarterly progress reports reflecting progress of work completed on the Project as well as financial progress.
- 3.04 *Records:* COUNTY must keep a separate bookkeeping account with a complete record of all expenditures relating to the Project. Project records shall be maintained by COUNTY for seven (7) years after the completion of the Project, or as otherwise agreed upon with AGRILIFE EXTENSION. AGRILIFE EXTENSION and the Texas State Auditor's Office ("State Auditor") reserve the right to examine all books, documents, records, and accounts relating to the Project at any time throughout the duration of the Agreement and for three years immediately following completion of the Project. If any litigation, claim, negotiation, audit or other action is initiated prior to the expiration of the retention period, then the records must be retained until authorized by AGRILIFE EXTENSION. AGRILIFE EXTENSION and the State Auditor shall have access to the physical locations related to Project activities.
- 3.05 *Audit:* If the COUNTY has a financial audit performed during the time the COUNTY is receiving funds from AGRILIFE EXTENSION for the Project, upon request, AGRILIFE EXTENSION shall have access to information about the audit, including the audit transmittal letter, management letter, and any schedules in which the COUNTY's funds are included.
- 3.06 *Compliance:* At all times during the term of this Agreement, COUNTY must comply with *Texas Government Code*, Chapter 783, Uniform Grant and Contract Management, and the Uniform Grant Management Standards (UGMS) and 2 CFR Part 200.

SECTION 4 COMPENSATION

- 4.01 *Fee:* This is a cost reimbursable Agreement. AGRILIFE EXTENSION agrees to pay COUNTY up to \$7,500 for performance of the Project. Payment shall be cost reimbursable based on actual costs incurred by COUNTY in accordance with the Application and this Agreement but will not exceed \$7,500 total. The cost of ammunition is not reimbursable and has been deducted from COUNTY's request. Payment shall be made within thirty (30) days after receipt of invoice in accordance with Chapter 2251, *Texas Government Code*.
- 4.02 *Invoices:* COUNTY may submit cost reimbursable invoices to AGRILIFE EXTENSION quarterly, but in no event shall invoice be submitted any later than August 31, 2019. The invoice(s) must include sufficient detail and relevant supporting documentation. Backup detail may include, but is not limited to, documentation of personnel expenses, or copies of invoices. The combined amount of the invoices submitted by COUNTY may not exceed \$7,500. All invoices shall be submitted to the following address:
- Texas A&M AgriLife Extension Services
Attn: Gina D. Chairez-Blochlinger
P.O. Box 690170
San Antonio, TX 78249
(a copy may be sent by Email to: Gina.D.Chairez@aphis.usda.gov)
- 4.03 *Payment Schedule:* Up to 90% of the total grant award may be reimbursed provided the work for which payment is requested has been completed and proper documentation has been submitted. The remaining 10% will only be disbursed once all reporting requirements have been met, including, but not limited to, the final performance report.
- 4.04 *Eligible Expenses:* Generally, expenses that are necessary and reasonable for proper and efficient performance and administration of the Project are eligible. Examples of eligible expenditures include:
1. Personnel costs, including salary and benefits related to temporary or event staff; grant funds may not be used to pay for existing employees in the performance of their day-to-day duties.
 2. Direct operating expenses that directly relate to Project activities; this may include facility rental or other workshop related expenses (note: meals, food, or beverages of any kind are not considered an eligible expense).
 3. Supplies that cost less than \$5,000, such as office supplies, printing services, and materials needed to accomplish the proposed Project.
 4. Vendor contracts (i.e. agreements made with a third-party to perform a portion of the Project services).
 5. Controlled assets, which are defined as certain items valued \$500.00 - \$4,999.99 which must also be inventoried, see:
<https://fmx.cpa.texas.gov/fmx/pubs/spapro/appendices/appa/index.php>.

6. If grant funds are proposed by COUNTY to be used to fund bounty efforts, COUNTY must have a written policy implemented to prevent the intentional breeding and raising of feral hogs for the purpose of meeting bounty requirements. In addition, bounty-related grant fund reimbursement is limited to 50% of the bounty paid and a maximum of \$5.00 per feral hog.

4.05 *Ineligible Expenses:* Expenses prohibited by state or federal law or determined to be ineligible by Program guidelines will not be reimbursed. Examples of these ineligible expenditures include, but are not limited to the following:

1. Alcoholic beverages;
2. Entertainment;
3. Contributions, charitable or political;
4. Expenses falling outside of the contract period;
5. Items not listed in the project budget or an approved amendment;
6. Expenses that are not adequately documented;
7. Travel, including but not limited to mileage reimbursement, meals and lodging; and
8. Meals, food or beverage costs of any kind, including those associated with an educational workshop.

4.06 *Non-expended grant funds:* If COUNTY fails to incur cost reimbursable expenses in the amount specified in Paragraph 4.01 during the term of this Agreement and properly invoice for same in accordance with the terms hereof, COUNTY shall not be entitled to such unspent funds. Any unspent funds will remain with AGRILIFE EXTENSION.

SECTION 5 MISCELLANEOUS

5.01 *Notices:* Fee payment or notices required under this Agreement may be sent by United States Postal Service regular surface mail, certified mail, registered mail, overnight delivery, or hand delivery. Written notice delivery is deemed made when the notice is deposited into a USPS mail receptacle, or deposited with an overnight carrier, or hand delivered. Either Party can change the notice address by sending to the other Party written indication of the new address. Notices should be addressed as follows:

COUNTY: Panola County
Attn: Judge LeeAnn Jones, County Judge
110 S. Sycamore, Room 214-A
Carthage, TX 75633

AGRILIFE EXTENSION: Texas A&M AgriLife Extension Service
ATTN: Michael Bodenchuk, State Director

By U.S. mail: P.O. Box 690170
San Antonio, TX 78269
By courier: 5730 Northwest Parkway
San Antonio, TX 78249


- 5.02 *Force Majeure*: Any and all duties, obligations, and covenants of this Agreement will be suspended during time of natural disaster, war, acts of terrorism, or other "Acts of God", which prevent a Party from fulfilling any and all duties, obligations, and/or covenants of this Agreement. If a Party is prevented from fulfilling a duty, obligation, and/or covenant of this Agreement, due to Force Majeure, the Party prevented from fulfilling will notify the other Party in writing, sent pursuant to Section 5.01 Agreement, within fourteen (14) calendar business days of the Force Majeure event.
- 5.03 *Parties Relationship*: Nothing in the Agreement should be construed as creating a partnership, joint venture, agency relationship, or any other relationship other than, between COUNTY and AGRILIFE EXTENSION.
- 5.04 *Applicable Law*: This Agreement is construed under and in accordance with the laws of the State of Texas.
- 5.05 *Cumulative Rights*: All rights, options, and remedies contained in this Agreement and held by COUNTY and AGRILIFE EXTENSION are cumulative and the exercising of one will not exclude exercising another. COUNTY and AGRILIFE EXTENSION each have the right to pursue any remedy or relief which may be provided by law, in equity, or by the stipulations of this Lease.
- 5.06 *Non-waiver*: A waiver by either COUNTY or AGRILIFE EXTENSION, or both, of any obligation, duty, or covenant of this Agreement will not constitute a waiver of any other breach of any obligation, duty, or covenant of this Agreement.
- 5.07 *Counterparts*: This Agreement can be executed in multiple counterparts, each of which is declared an original.
- 5.08 *Severability*: If any clause or provision of this Agreement is illegal, invalid or unenforceable under present or future law, COUNTY and AGRILIFE EXTENSION intend that the remaining clauses or provisions of this Agreement will not be affected and will remain in full force and effect.
- 5.09 *Entire Agreement*: This Agreement contains the final and entire agreement between COUNTY and AGRILIFE EXTENSION, and will not be amended, explained, or superseded by any oral or written communications; unless done so in a subsequent, written, and mutually agreed upon amendment.
- 5.10 *Successors and Assigns*: All the obligations, duties, covenants, and rights contained in this Agreement and performable by COUNTY will be applicable and binding upon respective successors and assigns, including any successor by merger or consolidation; however, nothing in this provision shall be construed to be consent of Assignment of this Agreement.


- 5.11 *Nondiscrimination:* COUNTY and AGRILIFE EXTENSION, and their agents or employees, are prohibited from discriminating on the basis of race, color, sex, age, religion, national origin, or handicap, in the performance of the terms, conditions, covenants and obligations of this Agreement.
- 5.12 *Dispute Resolution:* Any dispute between COUNTY and AGRILIFE EXTENSION regarding this Agreement will be governed by Texas Government Code, Chapter 2009, *Alternative Dispute Resolution for Use by Governmental Bodies*, and any applicable Model Rules promulgated by the Office of the Attorney General, the State of Texas. Any notice of dispute tendered by COUNTY should be to Ralph Stevens, Director of Procurement, AGRILIFE EXTENSION.

AGREED and EXECUTED on the dates indicated below, by COUNTY's and AGRILIFE EXTENSION's duly authorized representatives.

PANOLA COUNTY

TEXAS A&M AGRILIFE EXTENSION SERVICE

By: 
Name: LeeAnn Jones
Title: County Judge
Date: 12-31-18

By: 
Name: Dr. Parr Rosson
Title: Interim Director
Date: 1/2/19
BRM

ATTACHMENT A

Application must be received by: ~~Friday, October 17~~ January 31, 2018.
Late or incomplete applications will not be considered.

County Information

County Name: Panola County

Mailing Address: 110 S. Sycamore, RM 216-A
Street Address
Carthage, TX 75633
City State Zip Code

Physical Address: 110 S. Sycamore, RM 216-A
Street Address
Carthage, TX 75633
City State Zip Code

Contact Personnel

(1) Name of Primary Program Contact *(This person can answer day-to-day questions about the project.)*

Full Name: William T. Smith Mr. Dr.
First Last Ms. Other _____

Position Title: Wildlife Damage Management Technician

Email Address: _____

Phone: (936) 248 - 6318 Ext. _____ Alt #:() _____

(2) Name of Authorized Official *(This person is authorized to enter into legal agreements on behalf of the organization. This person's name will appear on the grant agreement for signature.)*

Full Name: LeeAnn Jones Mr. Dr.
First Last Ms. Other _____

Position Title: County Judge

Email Address: leeann.jones@co.panola.tx.us

Phone: (903) 693 - 0391 Ext. _____ Alt #:() _____

Hang Out Program Information

Previous Participation

• Has your County previously participated in the feral hog abatement grants?

Yes No

• If yes, what years? _____

• Has your County previously received a grant through any TDA or Texas A&M
Anti-Deforestation Service, feral hog abatement program?

Yes No

• If yes, what years? _____

**Quantifiable
Information and
Description of
Activities**

Please provide a narrative describing the feral hog abatement program and your use of the funds. Include as much detail as necessary for the reviewers to evaluate your proposal against the evaluation criteria. Include budget, past final reports and bounty pool commitments as appropriate.

(Additional sheets may be attached if more space is needed.)

Land Involved In This Summary

Land Type	Uom	Total	Person-day-visits
COUNTY OR CITY LAND	ACRE	5,002	82
PRIVATE LAND	ACRE	16,690	944
		Total	21,692

Agreement/Property Summary

Total Agreements/Properties Worked: 58/58
 Total Person-day-visits: 1026

Agreement Number	Agreement Common Name	Property Name	Time	Person-day-visits
057057	alexander ranch	alexander ranch	11 : 00	8
305550	anthony ranch	anthony ranch	20 : 00	8
063225	bar w ranch	bar w ranch	73 : 00	33
301996	barnett ranch	barnett ranch	16 : 00	10
305539	beaird ranch	beaird ranch	28 : 00	17
057084	boone ranch	boone ranch	16 : 00	9
063233	boren ranch	boren ranch:tx:63233	22 : 00	13
305558	bradshaw ranch	bradshaw ranch	21 : 00	11
305530	bridges ranch	bridges ranch	61 : 00	31
305521	cave windermere	cave windermere	37 : 00	28
081107	coleman ranch	coleman ranch	47 : 00	28
305547	commiato ranch	commiato ranch	6 : 00	1
305554	curry ranch	curry ranch	10 : 00	8
053625	dickerson ranch	dickerson ranch	7 : 00	6
305549	dixon farm	dixon farm	4 : 00	1
081133	downs ranch	downs ranch:tx:81133	69 : 00	30
301917	giles ranch	giles ranch	123 : 00	88
057095	goodwin ranch	goodwin ranch:tx:57095	4 : 00	2
301901	gray ranch	gray ranch	15 : 00	13
081119	griffith ranch	griffith k.	21 : 00	13
305544	hancock	hancock	84 : 00	48
057003	harris ranch	harris ranch:tx:57003	15 : 00	11
305551	hawkins ranch	hawkins ranch	29 : 00	22
305541	hooker ranch	hooker ranch	2 : 00	2
057202	hudson ranch	hudson ranch:tx:57202	7 : 00	4
305557	joffrion ranch	joffrion ranch	11 : 00	8
301949	keeling ranch	keeling ranch	3 : 00	2
301989	keeling t	keeling t	8 : 00	8
301986	knight ranch	knight ranch	20 : 00	11
305510	kyle ranch	kyle ranch	6 : 00	4

Agreement Number	Agreement Common Name	Property Name	Time	Person-day-visits
054157	la grone	la grone:tx:64157	18 : 00	11
050251	lake murval	lake murval	36 : 00	12
305534	luker ranch	luker ranch	15 : 00	14
305545	mauritven ranch	mauritven ranch	50 : 00	26
057060	mc millan ranch	mc millan ranch:tx:57060	14 : 00	5
301947	mcfadden	mcfadden ranch	15 : 00	12
305555	moorhead	moorhead	14 : 00	9
055108	mosley ranch	moseley ranch	17 : 00	16
055125	norton farms	norton farms:tx:55125	13 : 00	9
055153	olsen farms	olsen farms:tx:55153	8 : 00	6
036500	panola	panola:tx:36500	116 : 15	39
305559	panola county airport	panola county airport	12 : 01	6
081120	pitts ranch	pitts ranch:tx:81120	27 : 00	16
301953	popey ranch	popey ranch	25 : 00	16
052604	r langford ranch	r langford ranch	63 : 00	50
055118	reed farm	reed farm	27 : 00	18
052607	rittenberry ranch	rittenberry ranch	14 : 00	11
305556	ritter ranch	ritter ranch	11 : 00	7
305546	ross ranch	ross ranch	11 : 00	6
057094	rowe ranch	rowe ranch:tx:57094	5 : 00	3
055109	smith farms iii	smith farms iii	11 : 00	6
305540	soape ranch	soape ranch	43 : 00	27
305548	spiller ranch	spiller ranch	29 : 00	19
057087	todd ranch	todd ranch	25 : 00	18
300473	tx dot - atlanta district 19	tx dot - atlanta district 19	128 : 00	31
301903	wedgeworth ranch	wedgeworth l. f.	107 : 00	71
057020	williams ranch	williams ranch	93 : 00	80
081128	williams ranch	williams ranch	9 : 00	4

Employee Summary - Total includes converted Hobbs

	FIELD WORK	AERIAL	OUTREACH	admin LEAVE	ADMIN	TOTAL
	hrs : mins	hobbs	hrs : mins	hrs : mins	hrs : mins	hrs : mins
Allen, Dustin	70 : 00					70 : 00
Smith, Jii, William	1,664 : 01		18 : 10			1,682 : 11
Tschirhart-Hejl, Linda			0 : 05			0 : 05
Total	1,734 : 01	0.0	18 : 15	0 : 00	0 : 00	1,752 : 16

Take Summary

Target Intentional

	Killed Euthanized	Transfer Custody	Relocated	Removed Destroyed	Freed Released	Dispersed	Surveyed	Immobilized	Collared
Beavers									
firearms	13								
night vision/infrared equipment	27								
spotlight	38								
traps, body grip	94								
Total	172								
Coyotes									
firearms	3								
night vision/infrared equipment	14								
Total	17								
Swine, Feral									
firearms	184								
night vision/infrared equipment	254								
spotlight	8								
traps, cage	219								
Total	665								
Vultures, Black									
firearms	18								
Total	18								
Bottom Line Total	872								

Target Un-Intentional

no take data of this type.

Non-Target Un-Intentional

no take data of this type.

Damage Summary

Loss Reported

Resource	Species	Damage	WTs (Occurs)	Proj Starts	Loss	Value
AGRICULTURE						
Aquaculture						
fish, catfish (fingerling)	cormorants, double-crested	predation	1	1	5 acre	\$1,500
Aquaculture Sub Total			1	1	5 acre	\$1,500
Commercial Forestry And Nursery						
trees, standing (mixed)	beavers	damage	1	1	2 acre	\$2,508
Commercial Forestry And Nursery Sub Total			1	1	2 acre	\$2,508
Field Crops						
gardens, truck	crows, american	damage	1	1	1 acre	\$800
gardens, truck	raccoons	damage	1	1	1 acre	\$500
Field Crops Sub Total			2	2	2 acre	\$1,300
Fruits And Nuts						
bushes, blueberry	deer, white-tailed (wild)	damage	1	1	1 in	\$50
fruit, peaches	raccoons	damage	1	1	8 bushel	\$400
nuts, pecans	crows, american	damage	1	1	100 lb	\$184
nuts, pecans	squirrels, eastern fox	damage	1	1	50 lb	\$92
Fruits And Nuts Sub Total			4	4	8 bushel 1 in 150 lb	\$726
Livestock						
cattle calves (beef)	coyotes	damage threat	1	1	1 in	\$0
fowl, chickens (other)	raccoons	predation	1	1	15 ea	\$80
Livestock Sub Total			2	2	15 ea 1 in	\$80
Other						
feed, livestock	raccoons	damage	1	1	1 in	\$300
Other Sub Total			1	1	1 in	\$300
Range/Pasture						
pasture	beavers	damage	2	2	3 acre	\$4,050
pasture	swine, feral	damage	16	16	193 acre	\$260,390
Range/Pasture Sub Total			18	18	196 acre	\$264,440
AGRICULTURE Sub Total			29	29	205 acre 8 bushel 15 ea 3 in 150 lb	\$270,854
NATURAL RESOURCE						
Forestry (Natl. Resrc)						
trees, standing	beavers	damage	4	4	13 acre	\$16,301
Forestry (Natl. Resrc) Sub Total			4	4	13 acre	\$16,301
NATURAL RESOURCE Sub Total			4	4	13 acre	\$16,301
NOREF						
Other						

Resource	Species	Damage	WTs (Occurs)	Proj Starts	Loss	Value
no resrc	skunks, striped	no conflict	1	1	1 in	\$0
Other Sub Total			1	1	1 in	\$0
NOREF Sub Total			1	1	1 in	\$0
PROPERTY						
Animal						
pets (companion/hobby animals)	coyotes	predation	1	1	1 ea	\$300
Animal Sub Total			1	1	1 ea	\$300
Landscaping, Turf And Gardens						
gardens, veg./fruits/nuts	swine, feral	damage	1	1	1 acre	\$500
z-landscaping (other)	armadillos, nine-banded	damage	2	2	2 sites	\$100
z-landscaping (other)	swine, feral	damage	1	1	1 acre	\$600
Landscaping, Turf And Gardens Sub Total			4	4	2 acre 2 sites	\$1,200
Other Property						
cemetery	pocket gophers, botta's	damage	1	1	1 in	\$1,000
cemetery	swine, feral	damage	1	1	1 in	\$500
food items, non-human *	opossums, virginia	damage	4	4	5 ea	\$95
food items, non-human *	raccoons	damage	2	2	7 ea	\$110
Other Property Sub Total			8	8	12 ea 2 in	\$1,705
Structures						
buildings, non-residential	doves, rock (feral)	damage	1	1	1 ea	\$100
buildings, residential	armadillos, nine-banded	damage	1	1	1 ea	\$800
dikes/dams/impoundments	beavers	damage	5	5	5 ea	\$15,500
Structures Sub Total			7	7	7 ea	\$16,400
PROPERTY Sub Total			20	20	2 acre 20 ea 2 in 2 sites	\$19,605
Total			54	54	220 acre 8 bushel 35 ea 6 in 150 lb 2 sites	\$306,760

Loss Verified

Resource	Species	Damage	WTs (Occurs)	Proj Starts	Loss	Value
AGRICULTURE						
Commercial Forestry And Nursery						

Resource	Species	Damage	WTs (Occurs)	Proj Starts	Loss	Value
trees, standing (mixed)	beavers	damage	8	7	25 acre	\$29,285
Commercial Forestry And Nursery Sub Total			8	7	25 acre	\$29,285
Fruits And Nuts						
fruit, pears	squirrels, eastern fox	damage	1	1	5 bushel	\$81
Fruits And Nuts Sub Total			1	1	5 bushel	\$81
Livestock						
cattle calves (beef)	coyotes	predation	1	0	1 ea	\$600
cattle calves (beef)	vultures, black	predation	1	1	1 ea	\$700
Livestock Sub Total			2	1	2 ea	\$1,300
Range/Pasture						
pasture	beavers	damage	1	1	2 acre	\$2,700
pasture	swine, feral	damage	27	17	697 acre	\$934,970
Range/Pasture Sub Total			28	18	699 acre	\$937,670
AGRICULTURE Sub Total			39	27	724 acre 5 bushel 2 ea	\$968,336
NATURAL RESOURCE						
Forestry (Natr. Resrc)						
trees, standing	beavers	damage	1	1	2 ea	\$2,000
Forestry (Natr. Resrc) Sub Total			1	1	2 ea	\$2,000
NATURAL RESOURCE Sub Total			1	1	2 ea	\$2,000
PROPERTY						
Landscaping, Turf And Gardens						
z-landscaping (other)	swine, feral	damage	1	1	1 acre	\$2,000
Landscaping, Turf And Gardens Sub Total			1	1	1 acre	\$2,000
Structures						
buildings, non-residential	vultures, black	damage	1	1	3 ea	\$5,000
dikes/dams/impoundments	beavers	damage	16	16	16 ea	\$106,000
roads/bridges	beavers	damage	16	7	16 ea	\$61,000
roads/bridges	swine, feral	damage	5	4	5 ea	\$21,000
Structures Sub Total			38	28	40 ea	\$193,000
PROPERTY Sub Total			39	29	1 acre 40 ea	\$195,000
Total			79	57	725 acre 5 bushel 44 ea	\$1,165,336

Distinct Species/Resource Conflict Counts by Form Type

Total distinct TA Species/Resource conflicts: 26

Total distinct DC (all non TA) Species/Resource conflicts: 13

Samples Summary

no sample data

TA/Outreach by Species Summary

Species	1=consultation, personal, 2=consultation, written/telephone, 3=consultation, hotline, 4=instructional session, 5=radio/tv personal appearance, 6=radio/tv public service announcement, 7=newspaper/periodical article, 8=exhibit, 9=bait distribution program, 10=information transfer, ws, 11=info. transfer, gen. wildlife management, 12=site visit, 13=web hits													Total	Parties	Leaflets	
	1	2	3	4	5	6	7	8	9	10	11	12	13				
armadillos, nine-banded		3												3	3		
beavers	1	12												13	13		
cormorants, double-crested		1												1	1		
coyotes		1												1	1		
crows, american		2												2	2		
deer, white-tailed (wild)		1												1	1		
doves, rock (feral)		1												1	1		
opossums, virginia		4												4	4		
pocket gophers, hoita's		1												1	1		
raccoons	1	5												6	7		
skunks, striped											1			1	1		
squirrels, eastern fox		2												2	2		
swine, feral	2	19												21	23		
Total	4	52	0	0	0	0	0	0	0	0	0	1	0	0	57	60	0

*0 distinct instructional sessions (which can contain more than one species or no species indicated).

TA/Outreach by Employee Summary

	1=consultation, personal, 2=consultation, written/telephone, 3=consultation, hotline, 4=instructional session, 5=radio/tv personal appearance, 6=radio/tv public service announcement, 7=newspaper/periodical article, 8=exhibit, 9=bait distribution program, 10=information transfer, ws, 11=info. transfer, gen. wildlife management, 12=site visit, 13=web hits													Total	Parties	Leaflets
	1	2	3	4	5	6	7	8	9	10	11	12	13			
Smith, Jii, William	4	52												56	59	
Tschirhart-Hejt, Linda											1			1	1	
Total	4	52	0	0	0	0	0	0	0	0	1	0	0	57	60	0

Chemicals Summary

CHEMICALS: EPA-REGULATED

no EPA-REGULATED PRDCT chemical data.

CHEMICALS: EXPLOSIVE

no EXPLOSIVE chemical data.

CHEMICALS: I/E DRUGS

no I/E DRUGS chemical data.

CHEMICALS: NON-REGULATED

no NON-REGULATED PRDCT chemical data.

BIOLOGICS

no BIOLOGICS chemical data.


Equipment Loaned/Distributed/Sold Summary

no data.

Conflict Project Start Button Summary

Resource	Species	Proj Start Button	WTs (Occurs)
buildings, non-residential	doves, rock (feral)	1	1
buildings, non-residential	vultures, black	1	12
buildings, residential	armadillos, nine-banded	1	1
bushes, blueberry	deer, white-tailed (wild)	1	1
cattle calves (beef)	coyotes	1	378
cattle calves (beef)	vultures, black	1	5
cemetery	pocket gophers, botta's	1	1
cemetery	swine, feral	1	1
dikes/dams/impoundments	beavers	21	177
feed, livestock	raccoons	1	1
feed, livestock	swine, feral	0	88
fish, catfish (fingerling)	cormorants, double-crested	1	1
food items, non-human *	opossums, virginia	4	4
food items, non-human *	raccoons	2	2
fowl, chickens (other)	coyotes	0	3
fowl, chickens (other)	raccoons	1	1

Resource	Species	Proj Start Button	WTs (Occurs)
fruit, peaches	raccoons	1	1
fruit, pears	squirrels, eastern fox	1	1
gardens, truck	crows, american	1	1
gardens, truck	raccoons	1	1
gardens, veg./fruits/nuts	swine, feral	1	1
hlth/sfty, human (aviation)	swine, feral	0	6
no resrc	skunks, striped	1	1
nuts, pecans	crows, american	1	1
nuts, pecans	squirrels, eastern fox	1	1
pasture	beavers	3	15
pasture	swine, feral	33	731
pets (companion/hobby animals)	coyotes	1	1
property (general)	vultures, black	0	12
roads/bridges	beavers	7	70
roads/bridges	swine, feral	4	34
trees, standing	beavers	5	5
trees, standing (mixed)	beavers	8	106
z-landscaping (other)	armadillos, nine-banded	2	2
z-landscaping (other)	swine, feral	2	2



County of Panola

110 S. Sycamore • Room 216-A
Carthage • Texas 75633
Phone 903-693-0391 • Fax 903-693-2726

County Judge
Lee Ann Jones

County Commissioners
Ronnie LaGrone, Pct. #1
John Gradberg, Pct. #2
Craig Lawless, Pct. #3
Dale LaGrone Pct. #4

October 10, 2018

Texas A&M AgriLife Extension Service
Wildlife Services
County Feral Hog Abatement Grants

Dear Texas A&M Agrilife Extension Service,

Panola County in an effort to reduce the feral hog population and the damage caused by these animals, is applying for the County Feral Hog Grant.

If awarded this grant Panola County will increase efforts to eradicate feral hogs in Panola County. Below is a list of programs already in place that the County Extension Agent sponsors each year.

1. September 27, 2018 Feral Hog Management & Board Buster Trapping System Presented by: Joshua A. Gaskamp, Noble Research Institute & Jared Laing, TPWD
2. November 16, 2018 East Texas Beef & Forage Clinic - Feral Hogs in East Texas; Jamie Sugg, Rusk County Extension Agent, presenter.


Future program efforts for 2019 will include a multi county wildlife program in September 2019 and a breakfast program to be held on November 7, 2019 covering Feral Hog issues. Panola County has a "Panola Wildlife and Forestry Planning Committee" that meets quarterly to discuss county issues such as feral hog management.

If awarded this grant a possible proposed budget is as follows:

Night Vision Scope	\$6,200
25-06 Remington Model 700 SPS	\$1,300
Ammunition	\$2,000

Panola County appreciates your consideration in awarding this Feral Hog Abatement Grant. Please see attached report for incidents involving Feral Hogs.

Sincerely,


Lee Ann Jones
County Judge
Panola County